


	<p><b>HISTORIC AERIAL MAP</b></p> <p><b>Campbellton Farms</b>  <b>766 ac. ±</b>  <b>Jackson County, FL</b></p>	<p><b>LEGEND</b></p> <p> Tract Boundary</p>
	<p>DISCLAIMER: LAND &amp; TIMBER MANAGEMENT, INC. PROVIDES NO WARRANTIES OR GUARANTIES ON THE ACCURACY OF THE INFORMATION PROVIDED ON THIS MAP. THIS MAP IS AN APPROXIMATE REPRESENTATION OF THE ACTUAL OWNERSHIP AND ACREAGE AND SHOULD NOT BE VIEWED AS A SURVEY.</p>	<p>0 825 1,650 3,300            FEET</p> <p>SCALE = 1:19,800 1 INCH = 1,650 FEET</p> <p>Date Created: 4 / 11 / 17</p>
<p>Imagery: USDA NHAP 4 / 3 / 1985</p>		